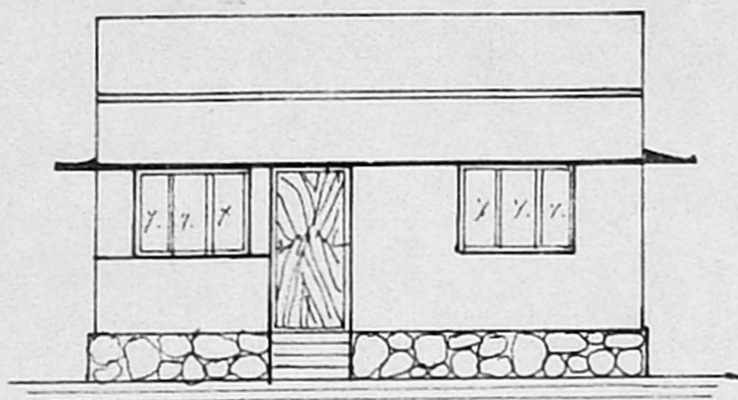
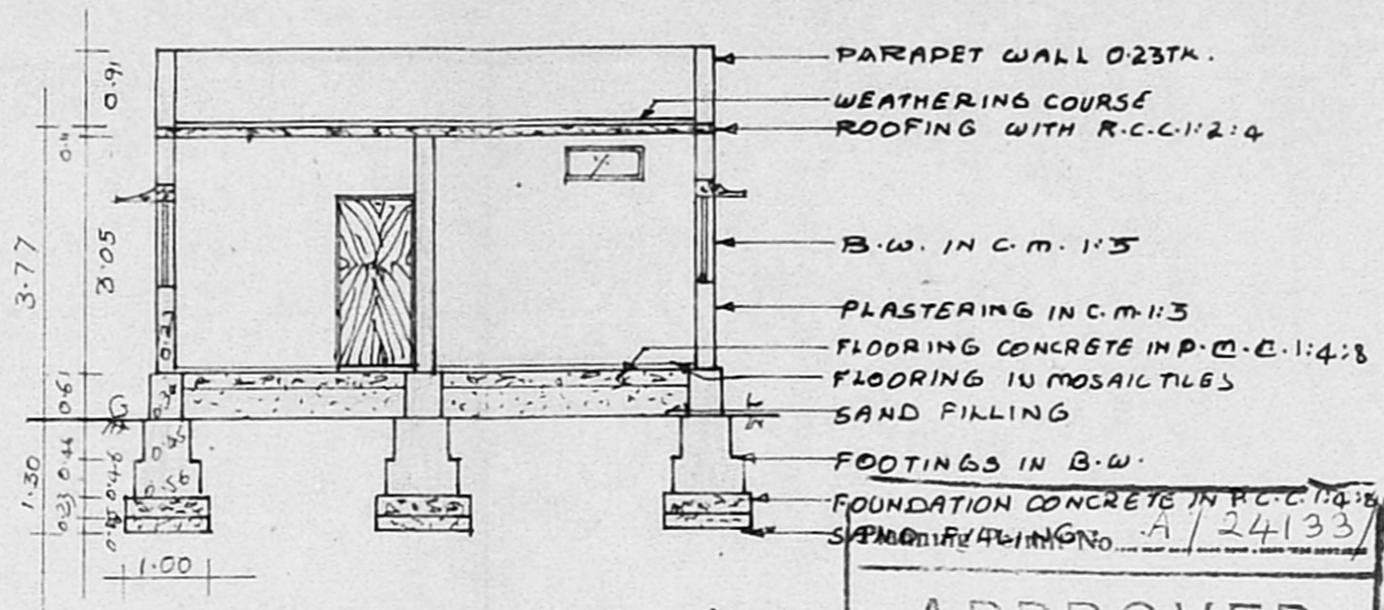


PLAN SHOWING THE PROPOSED CONSTRUCTION OF A RESIDENTIAL BUILDING AT PLOT NO:1, *Scrubby plot*  
 GIRIJA NAGAR, 4TH STREET, IN S.NO:72/2, ERNAVOOR VILLAGE, THIRUVOTTIYUR MUNICIPAL LIMIT,  
 CHENNAI - 600 057.

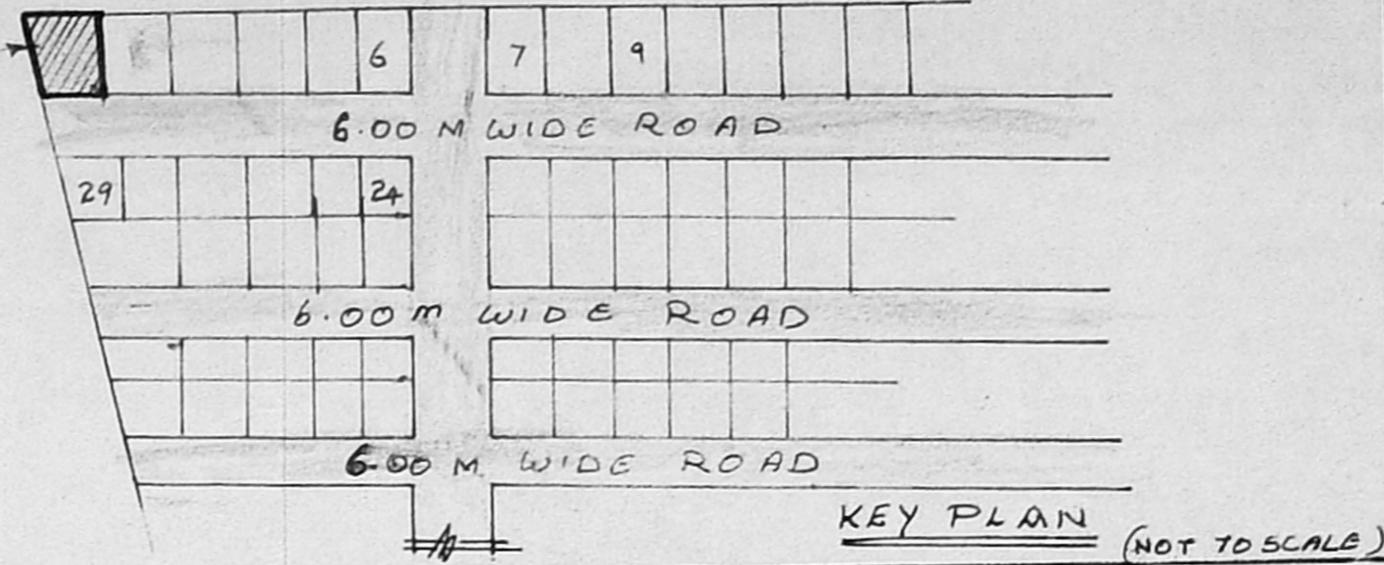
SCALE = 1 : 100



ELEVATION



SECTION ON 'AB'



KEY PLAN (NOT TO SCALE)

- PROPOSAL
- EXISTING ROAD
- SITE BOUNDARY

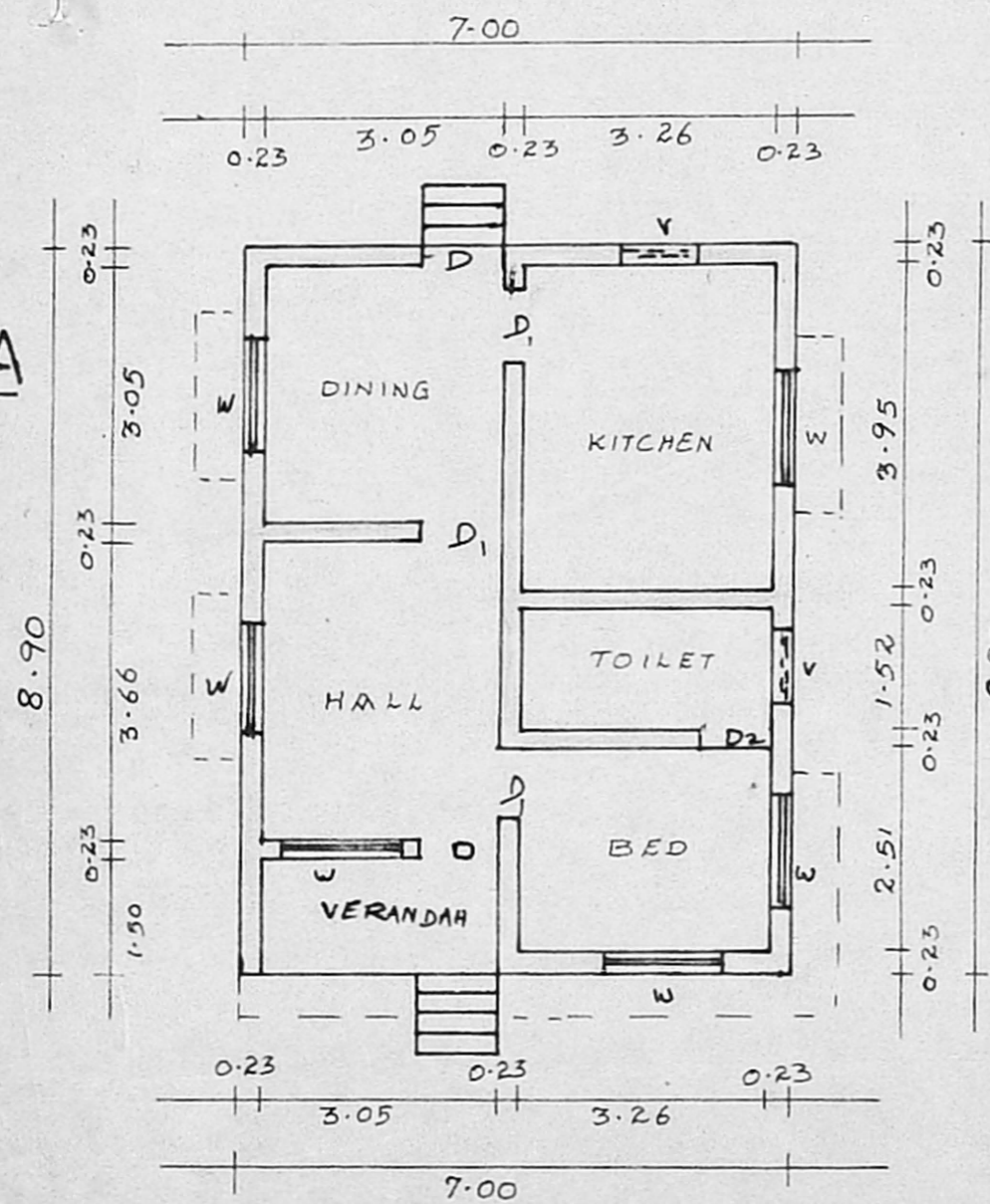
**JOINERY DETAILS**

D - DOOR	1.00 x 2.13
D1 - DOOR	0.91 x 2.13
D2 - DOOR	0.76 x 2.13
W - WINDOW	1.50 x 1.22
V - VENTILATOR	0.91 x 0.61

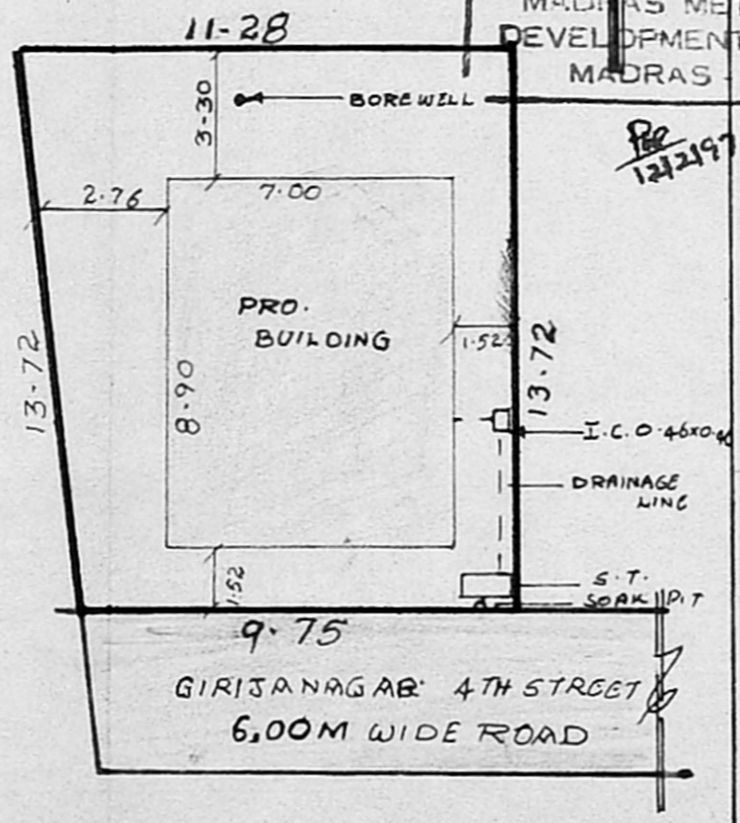
  

SITE AREA	144.27 sq.m.
PLINTH AREA	62.30 "
PLOT COVERAGE	43 %
F.S.I.	0.43

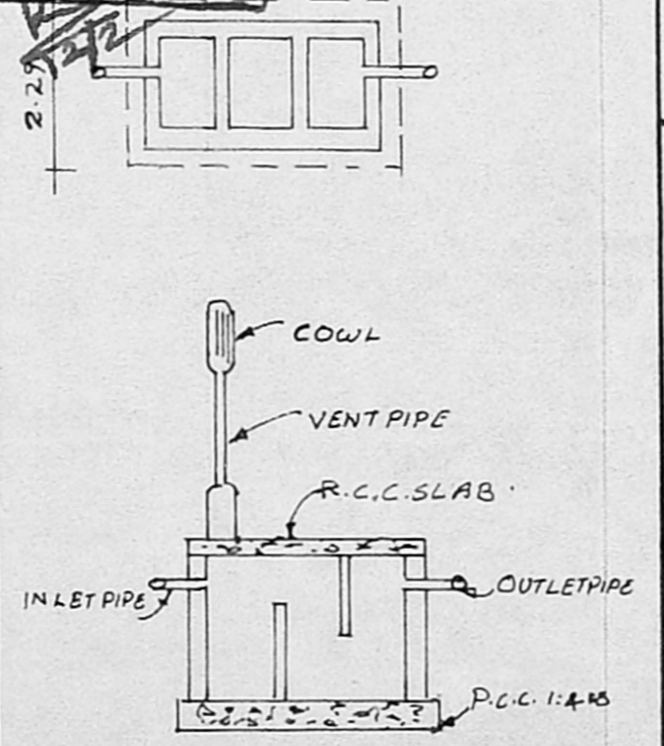
**APPROVED**  
 SUBJECT TO THE CONDITIONS IN THIS OFFICE LETTER.  
 No. *A/231/97* Date *11-29*  
 MEMBER SECRETARY  
 MADRAS METROPOLITAN DEVELOPMENT AUTHORITY  
 MADRAS - 600 008.



PLAN



SITE PLAN (SCALE 1:200)



SECTION OF SEPTIC TANK DETAILS

*A. Arasu*  
 (M.S. ARASU)  
 OWNER

*S. Sampath Kumar*  
 S. SAMPATH KUMAR,  
 LICENSED SURVEYOR,  
 THIRUVOTTIYUR MUNICIPALITY,  
 Off: 188, T. H. Road, Madras-19  
 Opp: State Bank of India